




# High Weald AONB

## Landscape Character:

### Ancient woodland

# Icklesham Parish

**Key**

-  Ancient woodland (W1)
-  Area of parish outside the High Weald AONB for which data is not displayed or not available (NB: only applicable where parishes straddle the AONB boundary)
-  High Weald AONB boundary

**Summary Character Description:**

The High Weald AONB is characterised by the great extent of ancient woodland, gills, and shaws in small holdings, the value of which is inextricably linked to long-term management.

- Management Plan Objectives**
- W1 Objective: To maintain existing extent of woodland and particularly ancient woodland.*
- W2 Objective: To enhance the ecological functioning of woodland at a landscape scale.*
- W3 Objective: To protect the archaeology and historic assets of AONB woodlands.*
- W4 Objective: To increase the output of sustainably produced high-quality timber and underwood for local markets.*

For further info please refer to the High Weald AONB Management Plan, which may be downloaded from our website (see address below).

**Researched and produced by the High Weald AONB Unit**

T: 01424 723011  
E: [info@highweald.org](mailto:info@highweald.org)  
W: [www.highweald.org](http://www.highweald.org)

